



## CRITERION -7

### 7.1.2

# GEO TAGGED PHOTOGRAPHS OF FACILITY

#### TABLE OF CONTENTS

|                                  |             |
|----------------------------------|-------------|
| SOLAR FACILITY                   | PAGE( 2-4)  |
| SOLID WASTE MANAGEMENT           | PAGE(5-11)  |
| WATER MANAGEMENT                 | PAGE(12-16) |
| GREEN INITIATIVE                 | PAGE(17-24) |
| DISABLED FRIENDLY<br>ENVIRONMENT | PAGE(25-28) |


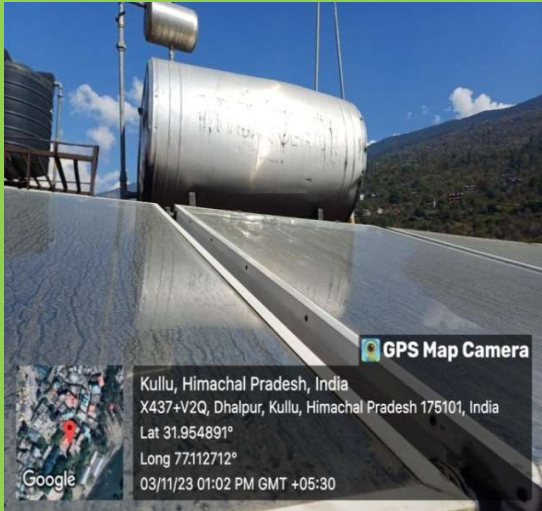


# 1. Solar Facility Geo Tagged Photographs

<https://www.gckullu.ac.in/images/energy-club/energy-policy.pdf>




## Solar Geysers And Solar Panels





## Solar Lights and LED tubes and Fog Lights





## 2. Solid Waste Management Geo- Tagged Photographs

<https://www.gckullu.ac.in/images/files/1797264975Waste-Disposal-Policy.pdf>




## Biodegradable Compost pit And Use of Manure






## Dust bins





GPS Map Camera  
 Kullu, Himachal Pradesh, India  
 X437+P3H, Dhalpur, Kullu, Himachal Pradesh 175101, India  
 Lat 31.954246°  
 Long 77.11249°  
 03/05/24 12:43 PM GMT +05:30



GPS Map Camera  
 Kullu, Himachal Pradesh, India  
 X436+HXJ, Dhalpur, Kullu, Himachal Pradesh 175101, India  
 Lat 31.954118°  
 Long 77.112062°  
 03/05/24 12:52 PM GMT +05:30



GPS Map Camera  
 Kullu, Himachal Pradesh, India  
 X436+7HQ, Degree College Rd, Lanka Bekar, Dhalpur, Kullu, Himachal Pradesh 175101, India  
 Lat 31.953239°  
 Long 77.11142°  
 03/05/24 02:31 PM GMT +05:30



GPS Map Camera  
 Kullu, Himachal Pradesh, India  
 X436+QWJ, Dhalpur, Kullu, Himachal Pradesh 175101, India  
 Lat 31.95442°  
 Long 77.11235°  
 03/05/24 12:24 PM GMT +05:30





# Reuse of Plastic as Bricks in Garden and Geo-Tagged Photographs

<https://www.gckullu.ac.in/images/files/1797264975Waste-Disposal-Policy.pdf>



# Plastic Reuse





# Plastic Reuse





## 3. Water Conservation

Geo-Tagged Photographs of  
Water Cooler and Commercial  
Aquaguard




## Water Cooler and Aqua Guard



Kullu, Himachal Pradesh, India  
X437+P3H, Dhalpur, Kullu, Himachal Pradesh 175101, India  
Lat 31.954446°  
Long 77.112542°  
20/11/23 10:58 AM GMT +05:30



Kullu, Himachal Pradesh, India  
X436+QWJ, Dhalpur, Kullu, Himachal Pradesh 175101, India  
Lat 31.954437°  
Long 77.11245°  
20/11/23 11:05 AM GMT +05:30




Kullu, Himachal Pradesh, India  
X436+QWJ, Dhalpur, Kullu, Himachal Pradesh 175101, India  
Lat 31.954437°  
Long 77.11245°  
20/11/23 11:09 AM GMT +05:30



Kullu, Himachal Pradesh, India  
X436+9F5, Degree College Rd, Lanka Bekar, Dhalpur, Kullu, Himachal Pradesh 175101, India  
Lat 31.953365°  
Long 77.111251°  
29/02/24 01:34 PM GMT +05:30



## Commercial Aqua guard at Administrative Block and Science Block





# Rain Water Harvesting and Bore Well



## Rain Water Harvesting



## Bore Well






## 4. Green Campus Initiatives


<https://www.gckullu.ac.in/images/files/-1268697541Environment-Policy.pdf>

**Geo tagged photographs of  
Landscaping**









GPS Map Camera  
**Kullu, Himachal Pradesh, India**  
 X437+V3F, Dhalpur, Kullu, Himachal Pradesh 175101, India  
 Lat 31.954616°  
 Long 77.112569°  
 17/09/23 09:20 AM GMT +05:30





GPS Map Camera  
**Kullu, Himachal Pradesh, India**  
 X437+V3F, Dhalpur, Kullu, Himachal Pradesh 175101, India  
 Lat 31.954672°  
 Long 77.112694°  
 17/09/23 09:56 AM GMT +05:30



GPS Map Camera  
**Kullu, Himachal Pradesh, India**  
 X437+V2Q, Dhalpur, Kullu, Himachal Pradesh 175101, India  
 Lat 31.954774°  
 Long 77.112549°  
 22/02/24 03:52 PM GMT +05:30



## Geotag Photographs of Herbal Garden







## Links of Eco Garden

<https://www.gckullu.ac.in/images/activities/eco-club/List-of-Flaura.pdf>

<https://www.gckullu.ac.in/images/activities/eco-club/List-of-birds-and-animals.pdf>






## 5. Geo-Tagged photographs of Disabled Friendly Environment




## Screen Reader and Wheel Chair for Divyang Students






## Toilet, Ramps, Railings in Science And Arts Block for Divyang students



GPS Map Camera  
Kullu, Himachal Pradesh, India  
X436+7H9, Degree College Rd, Lanka Bekar, Dhalpur, Kullu, Himachal Pradesh 175101, India  
Lat 31.953276°  
Long 77.111438°  
21/11/23 11:45 AM GMT +05:30



GPS Map Camera  
Kullu, Himachal Pradesh, India  
X436+HXJ, Dhalpur, Kullu, Himachal Pradesh 175101, India  
Lat 31.954096°  
Long 77.11248°  
27/02/24 09:51 AM GMT +05:30



GPS Map Camera  
Kullu, Himachal Pradesh, India  
X436+7H9, Degree College Rd, Lanka Bekar, Dhalpur, Kullu, Himachal Pradesh 175101, India  
Lat 31.953258°  
Long 77.111765°  
03/05/24 01:05 PM GMT +05:30



GPS Map Camera  
Kullu, Himachal Pradesh, India  
X436+QWJ, Dhalpur, Kullu, Himachal Pradesh 175101, India  
Lat 31.954402°  
Long 77.112258°  
04/03/24 12:32 PM GMT +05:30




Kullu, Himachal Pradesh, India  
X436+7H9, Degree College Rd, Lanka Bekar, Dhalpur, Kullu, Himachal Pradesh 175101, India  
Lat 31.953235°  
Long 77.111408°  
06/05/24 11:04 AM GMT +05:30



Kullu, Himachal Pradesh, India  
X436+7H9, Degree College Rd, Lanka Bekar, Dhalpur, Kullu, Himachal Pradesh 175101, India  
Lat 31.953235°  
Long 77.111408°  
06/05/24 11:04 AM GMT +05:30



Kullu, Himachal Pradesh, India  
X436+QWJ, Dhalpur, Kullu, Himachal Pradesh 175101, India  
Lat 31.954403°  
Long 77.112273°  
03/05/24 12:23 PM GMT +05:30



Kullu, Himachal Pradesh, India  
X436+QWJ, Dhalpur, Kullu, Himachal Pradesh 175101, India  
Lat 31.954412°  
Long 77.112254°  
03/03/24 04:17 PM GMT +05:30